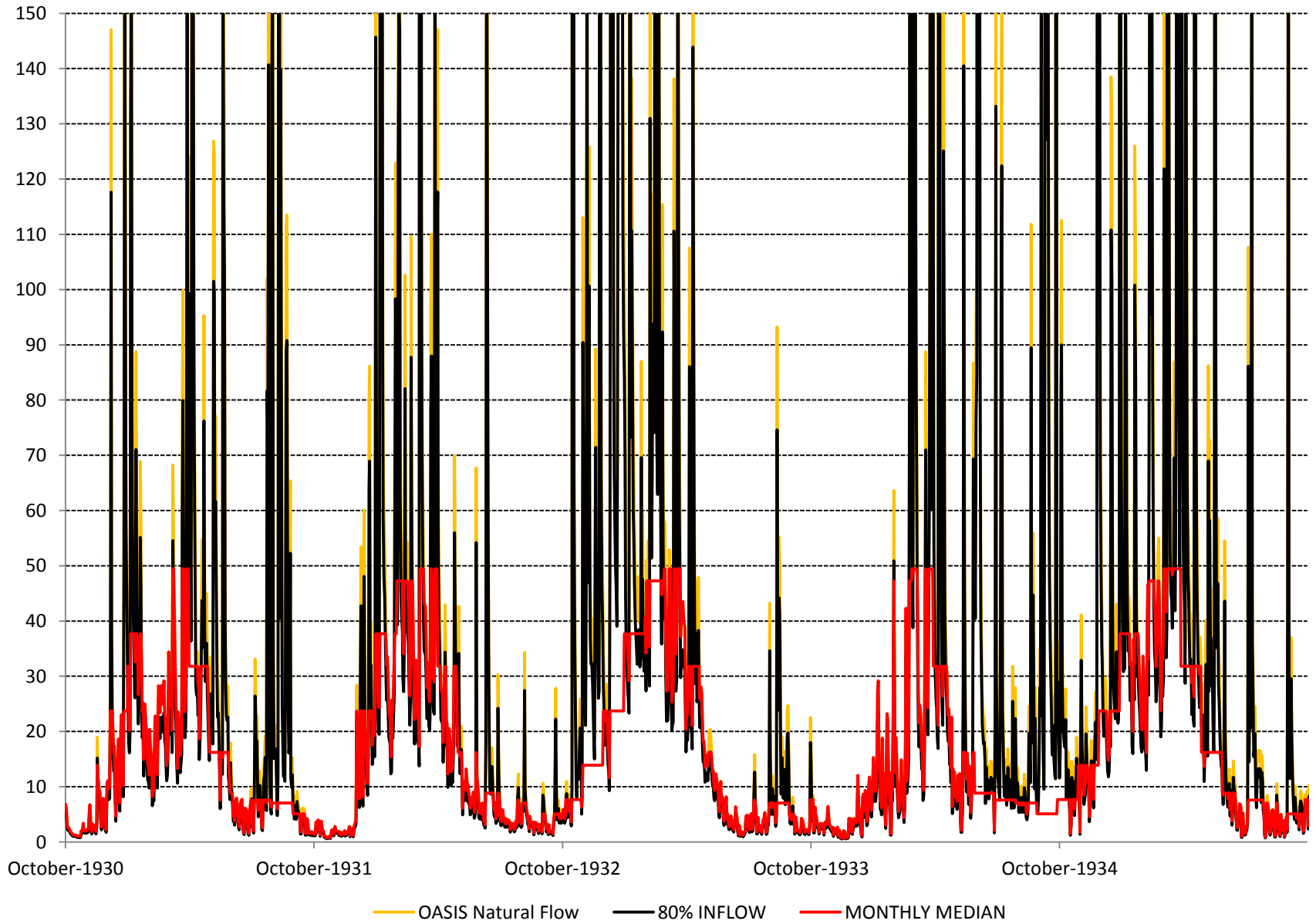


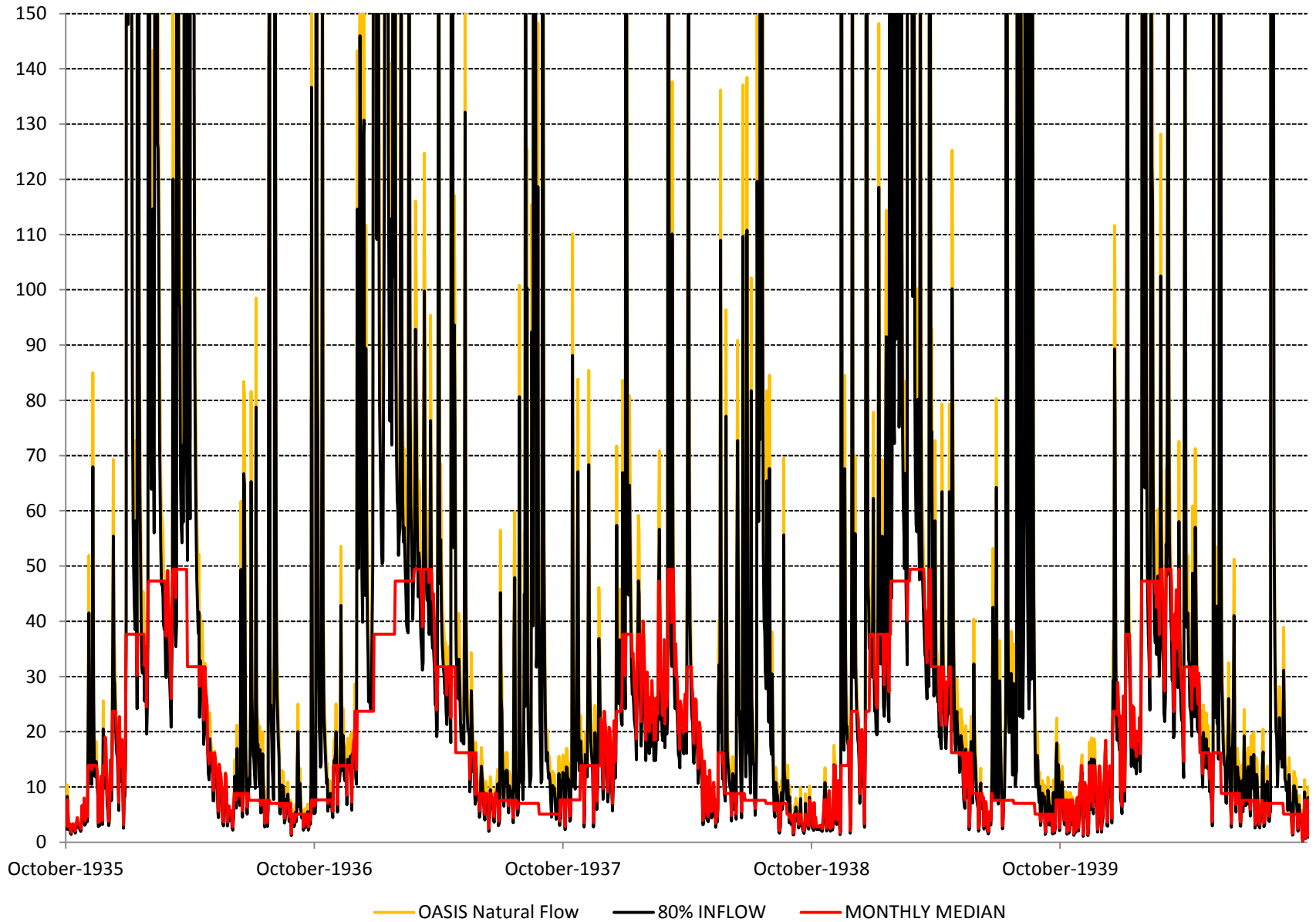
Rocky River Flows

- Period of Record 10/1/1930 – 9/30/2011
- Time series plots of flows in 5-year increments
- Three flows overlaid
 - Unregulated, natural flows from OASIS
 - 80% of inflow flow-by approach
 - Historic unregulated monthly median flow as the minimum flow, or inflow, whichever is less - on a daily basis
- Last 5 slides are various views of the 2000's: by 5-year increment; the entire decade with arithmetic and log scales; and only 2001 to 2003 - allowing greater resolution from 3 recent years with a variety of flow conditions

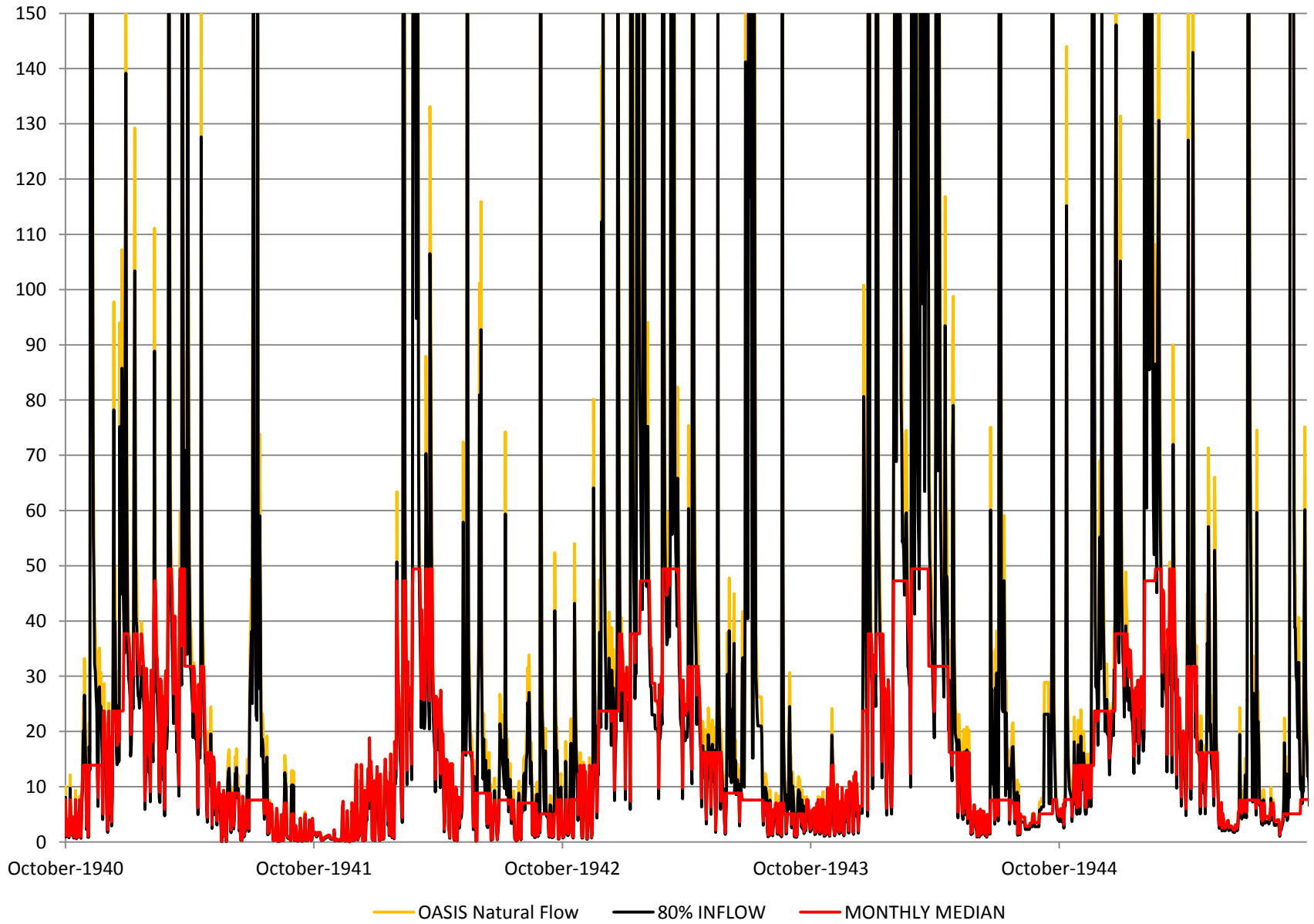
ROCKY RIVER



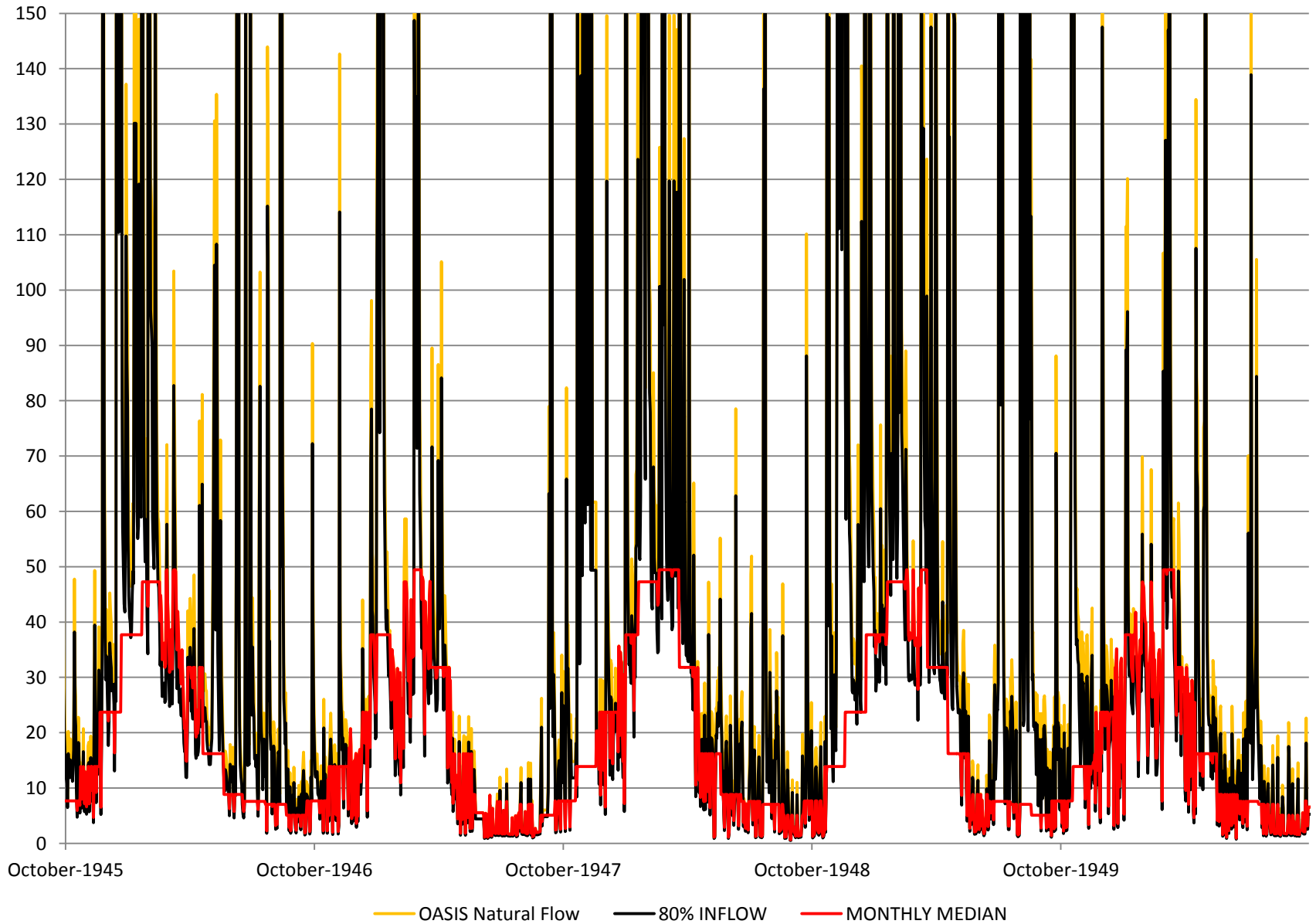
ROCKY RIVER



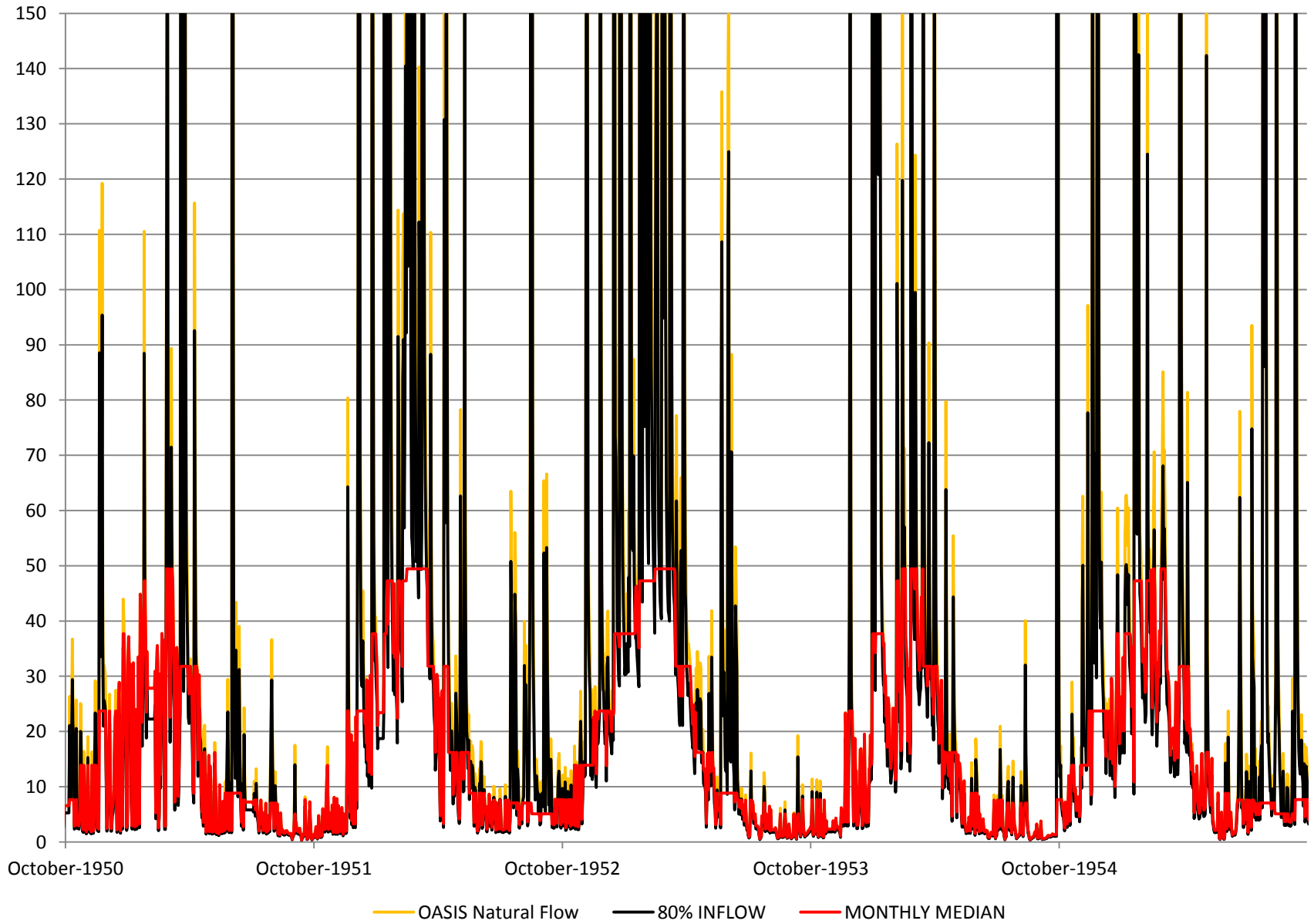
ROCKY RIVER



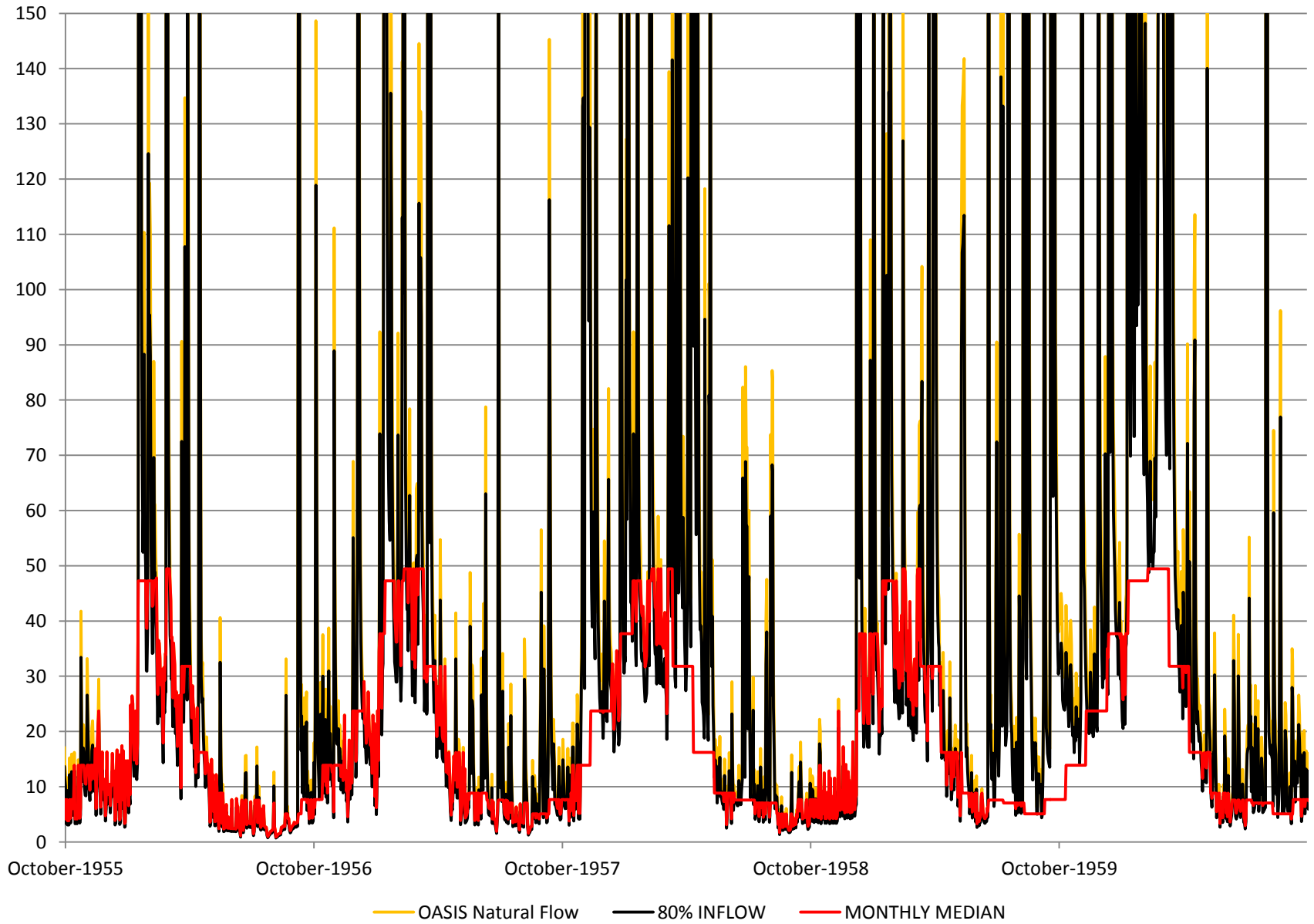
ROCKY RIVER



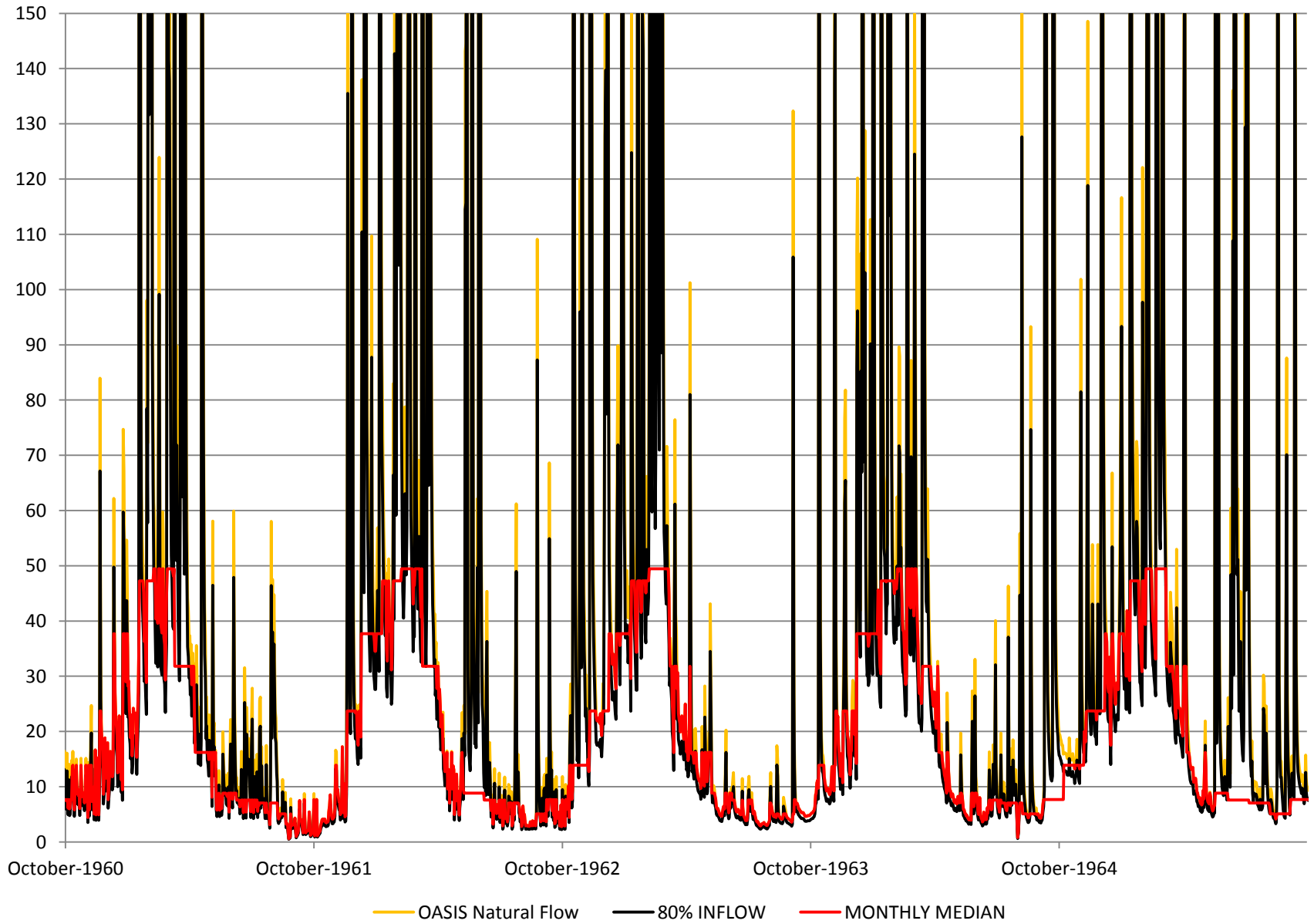
ROCKY RIVER



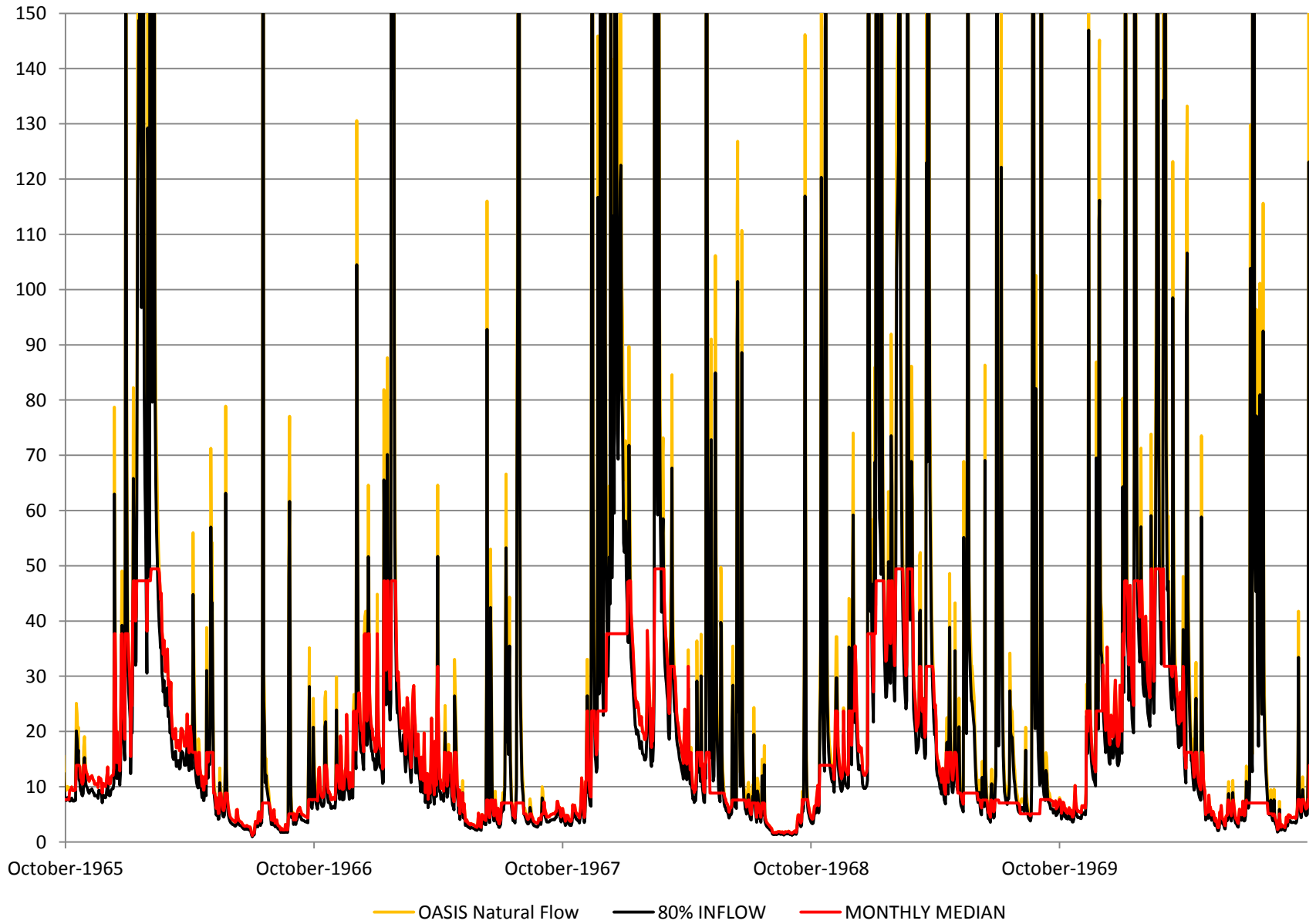
ROCKY RIVER



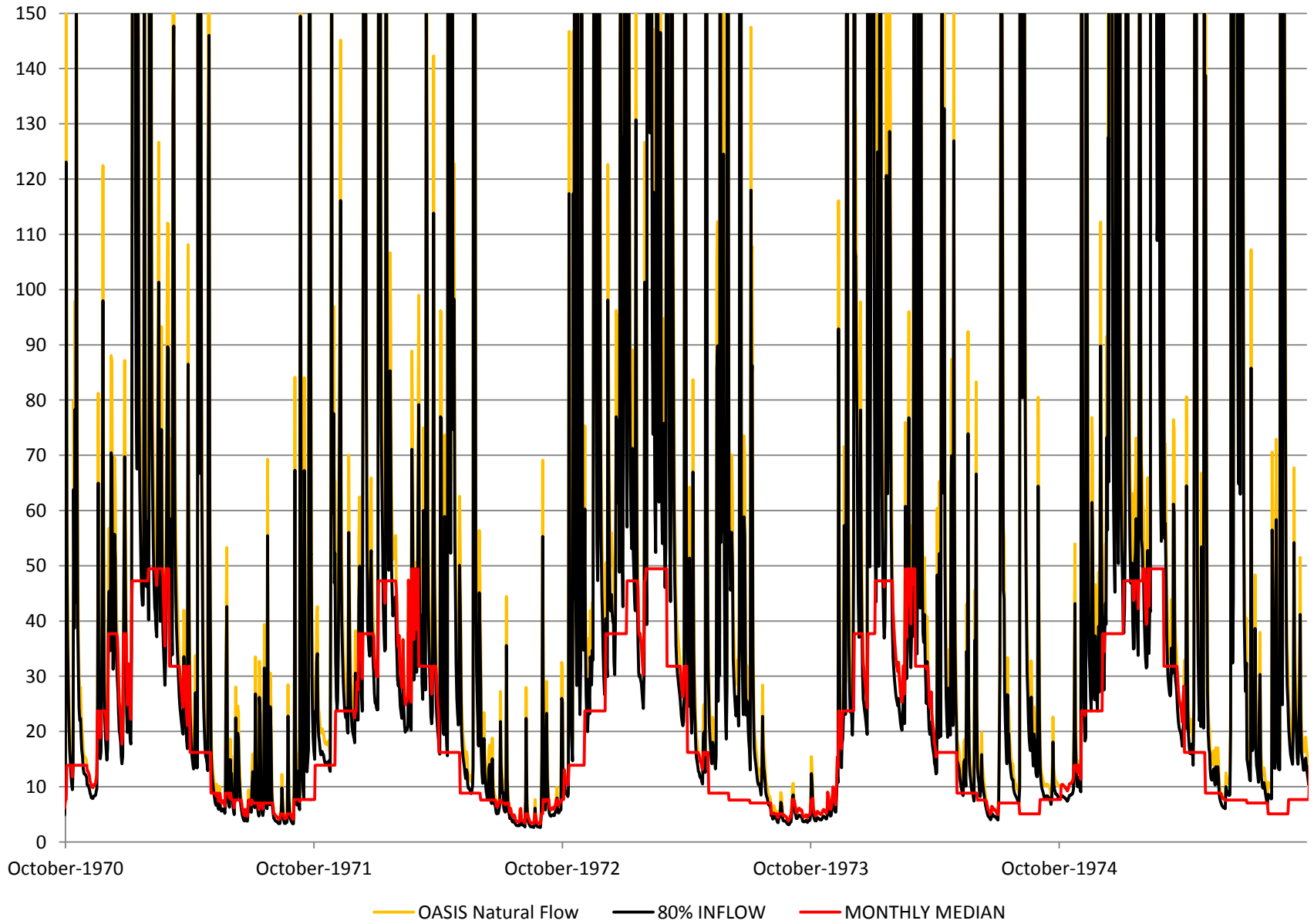
ROCKY RIVER



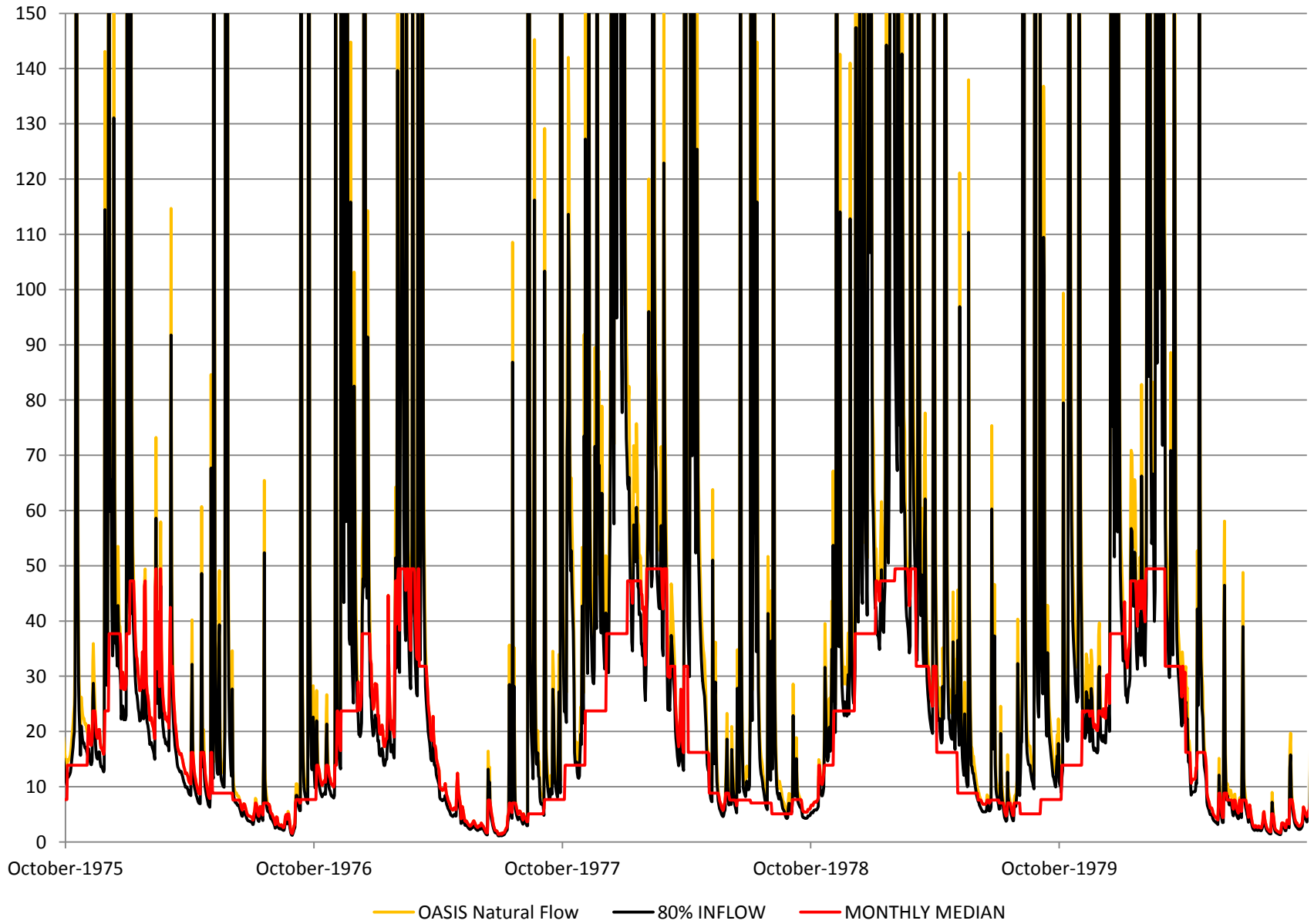
ROCKY RIVER



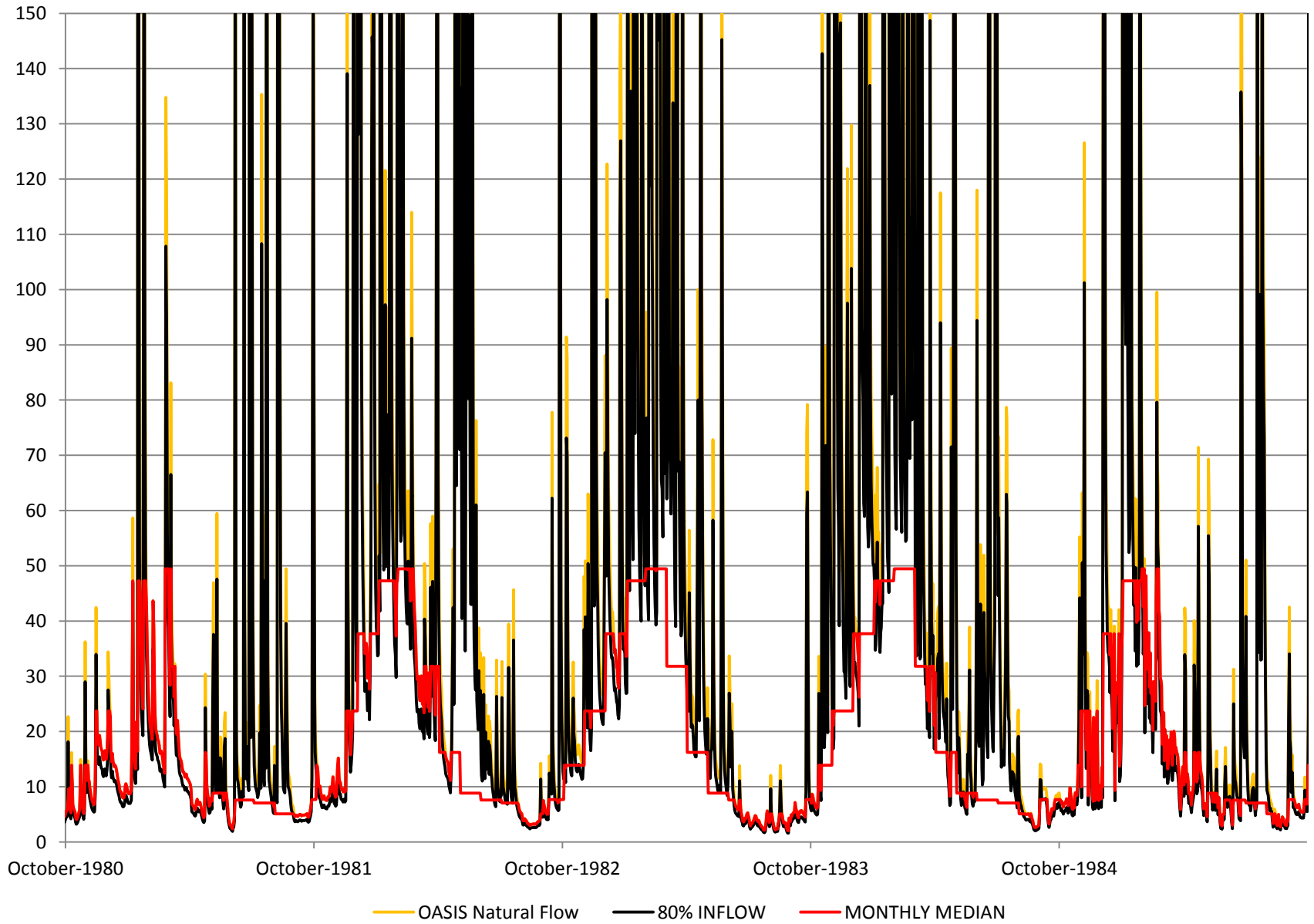
ROCKY RIVER



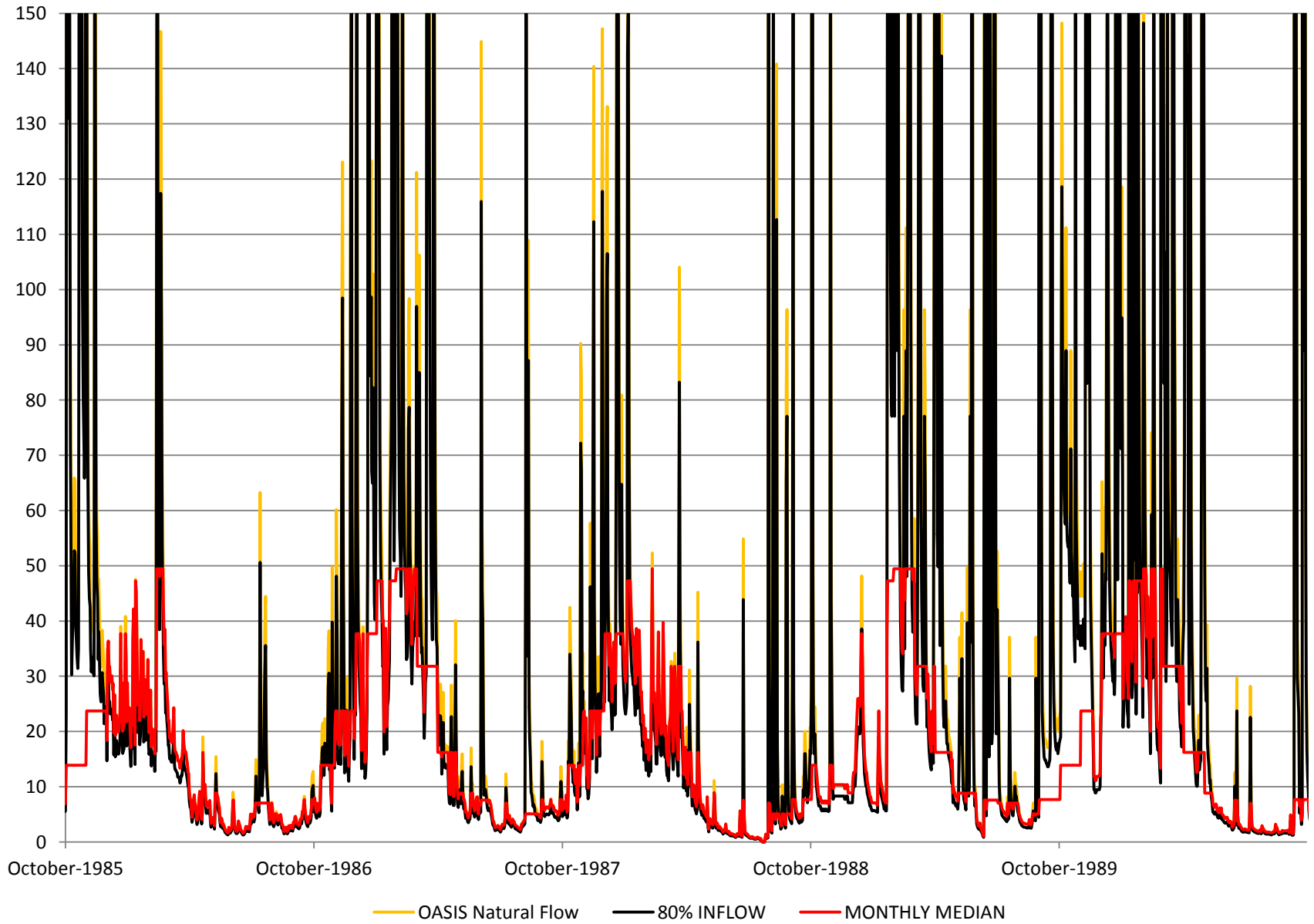
ROCKY RIVER



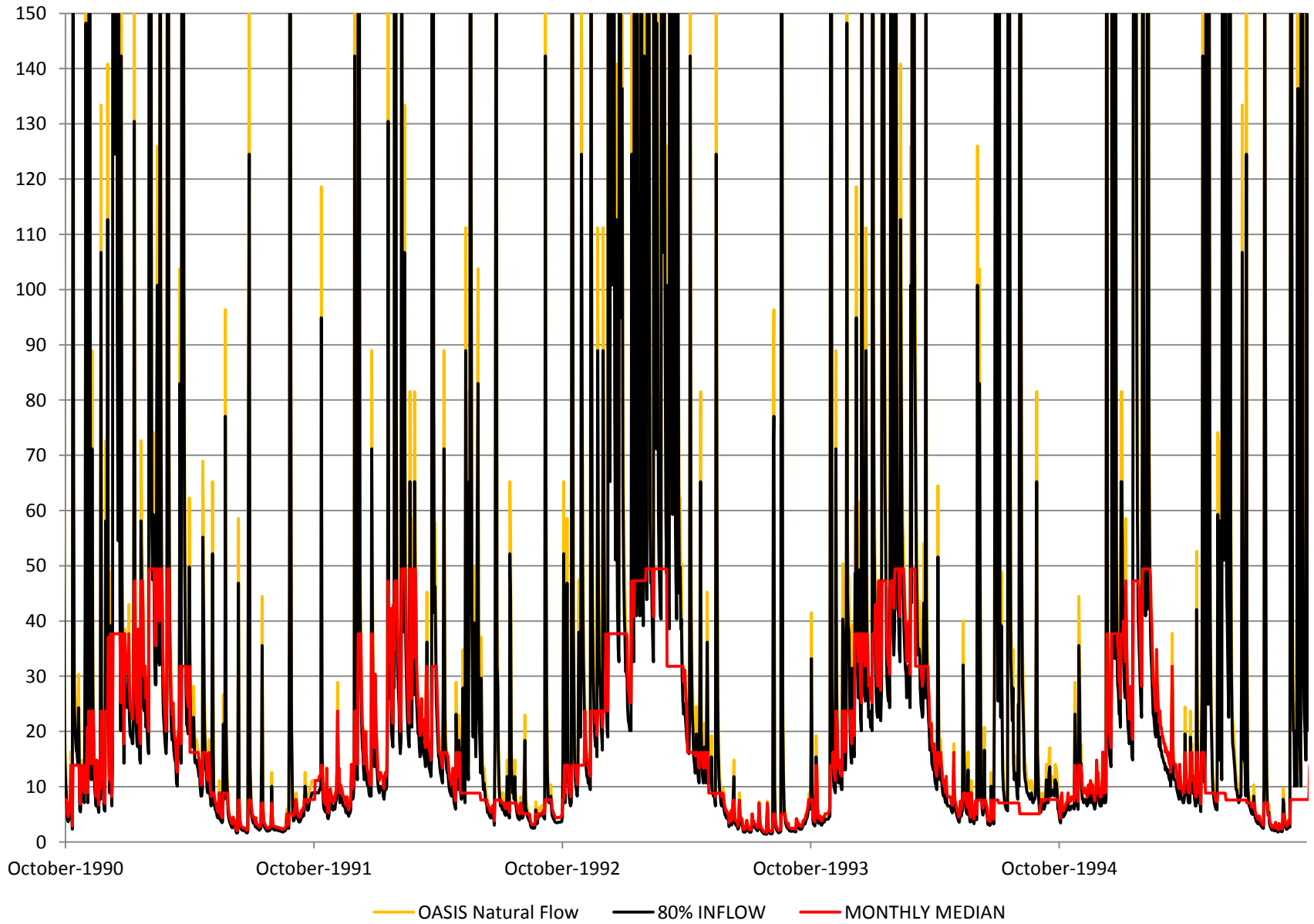
ROCKY RIVER



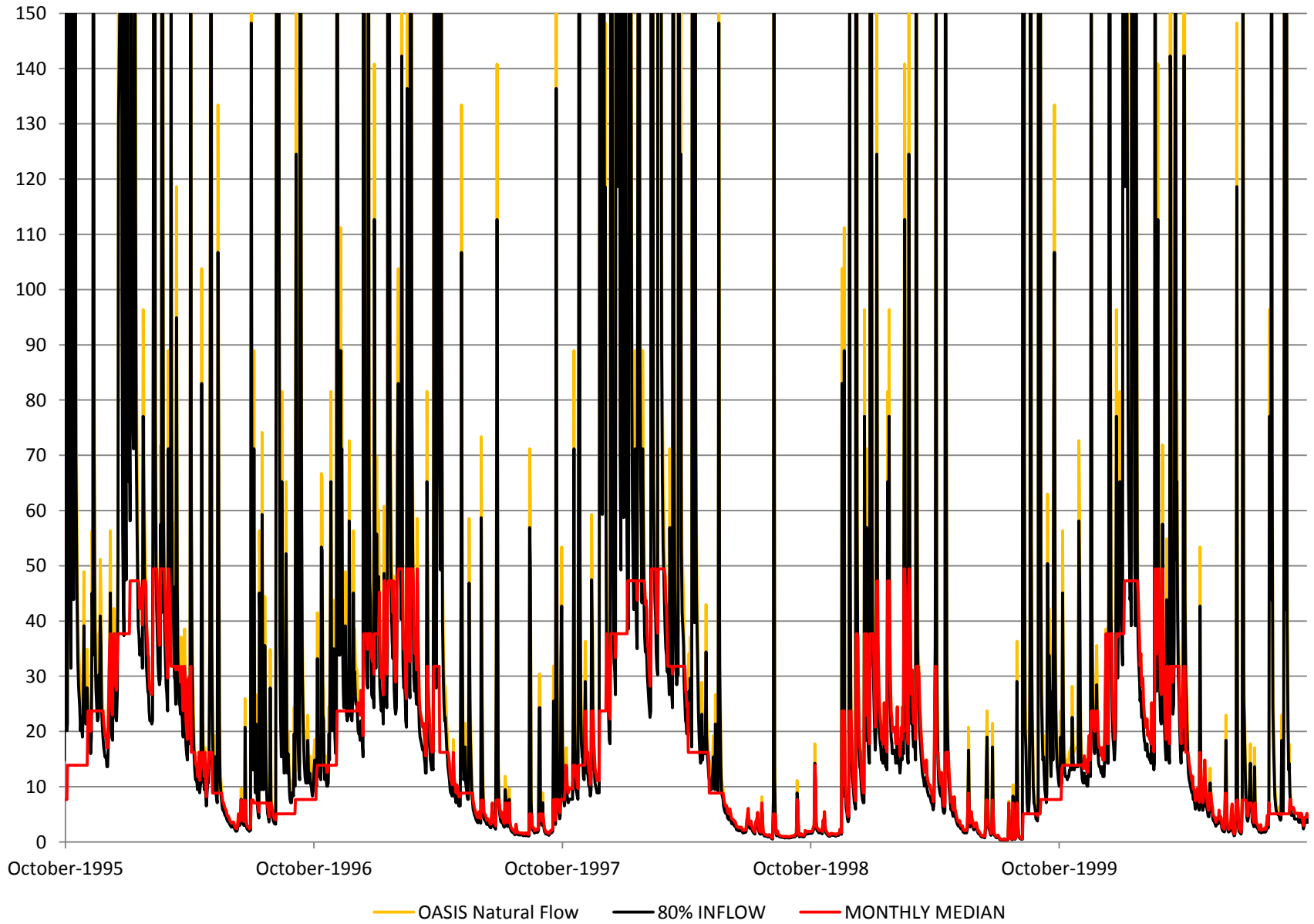
ROCKY RIVER



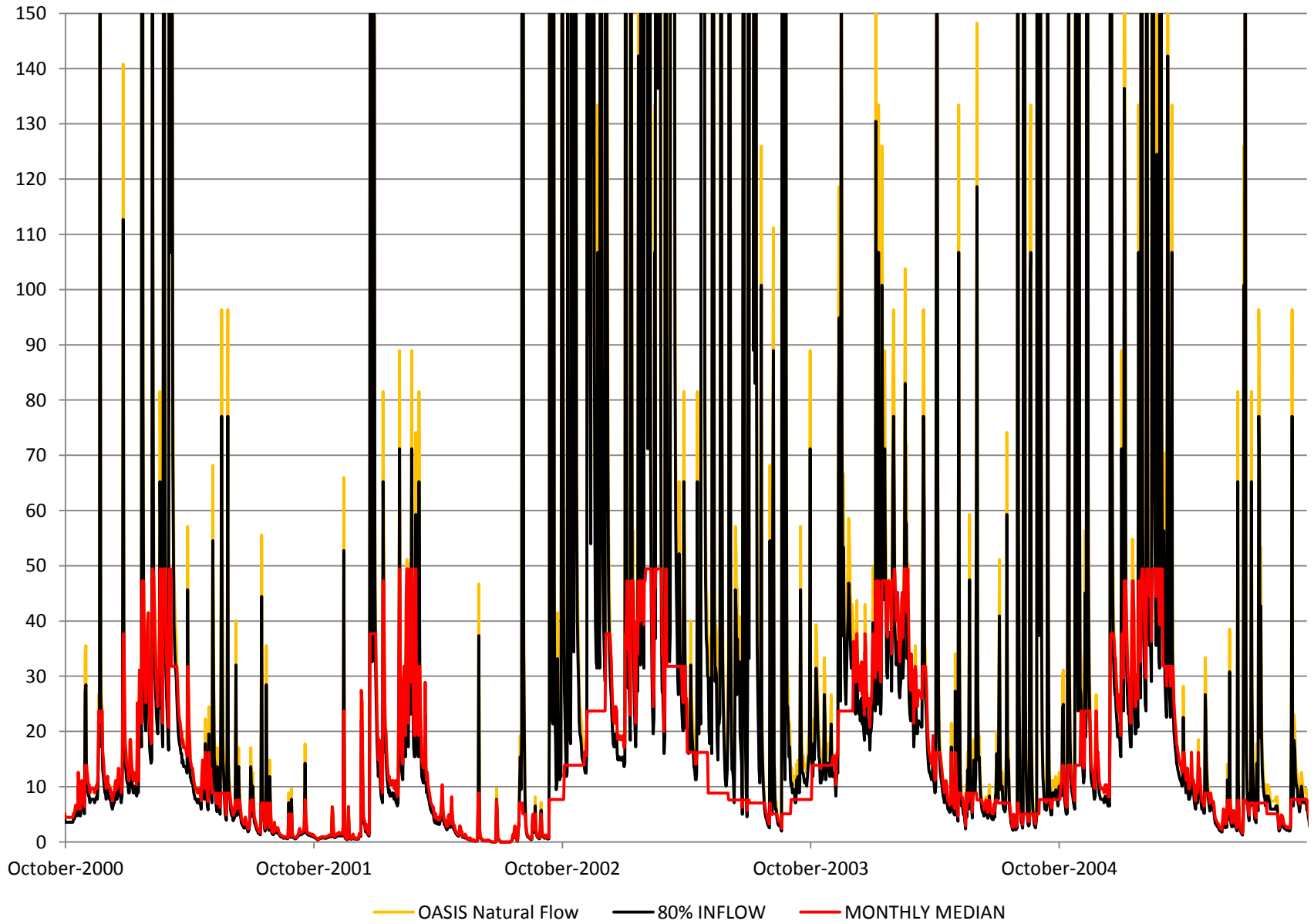
ROCKY RIVER



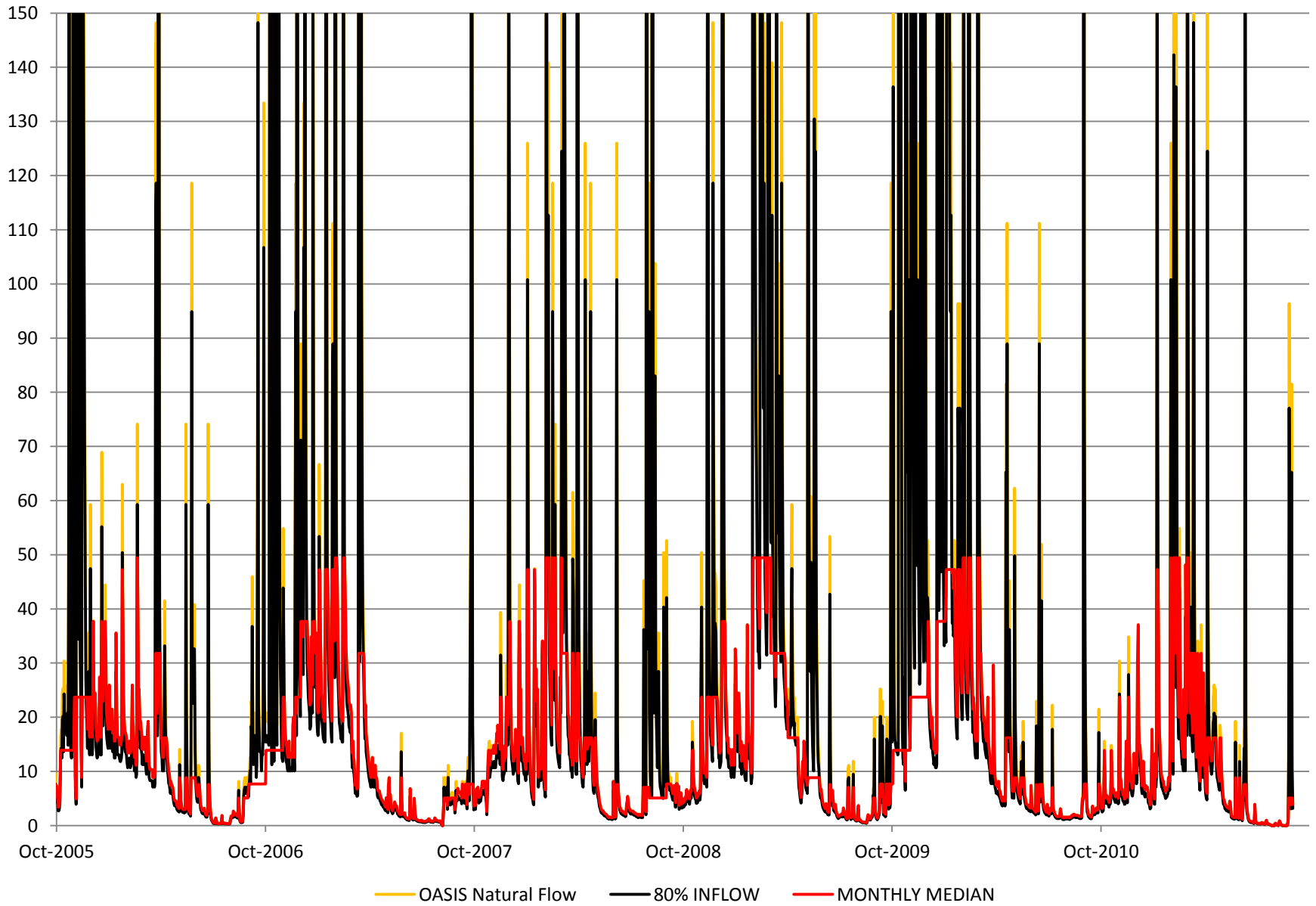
ROCKY RIVER



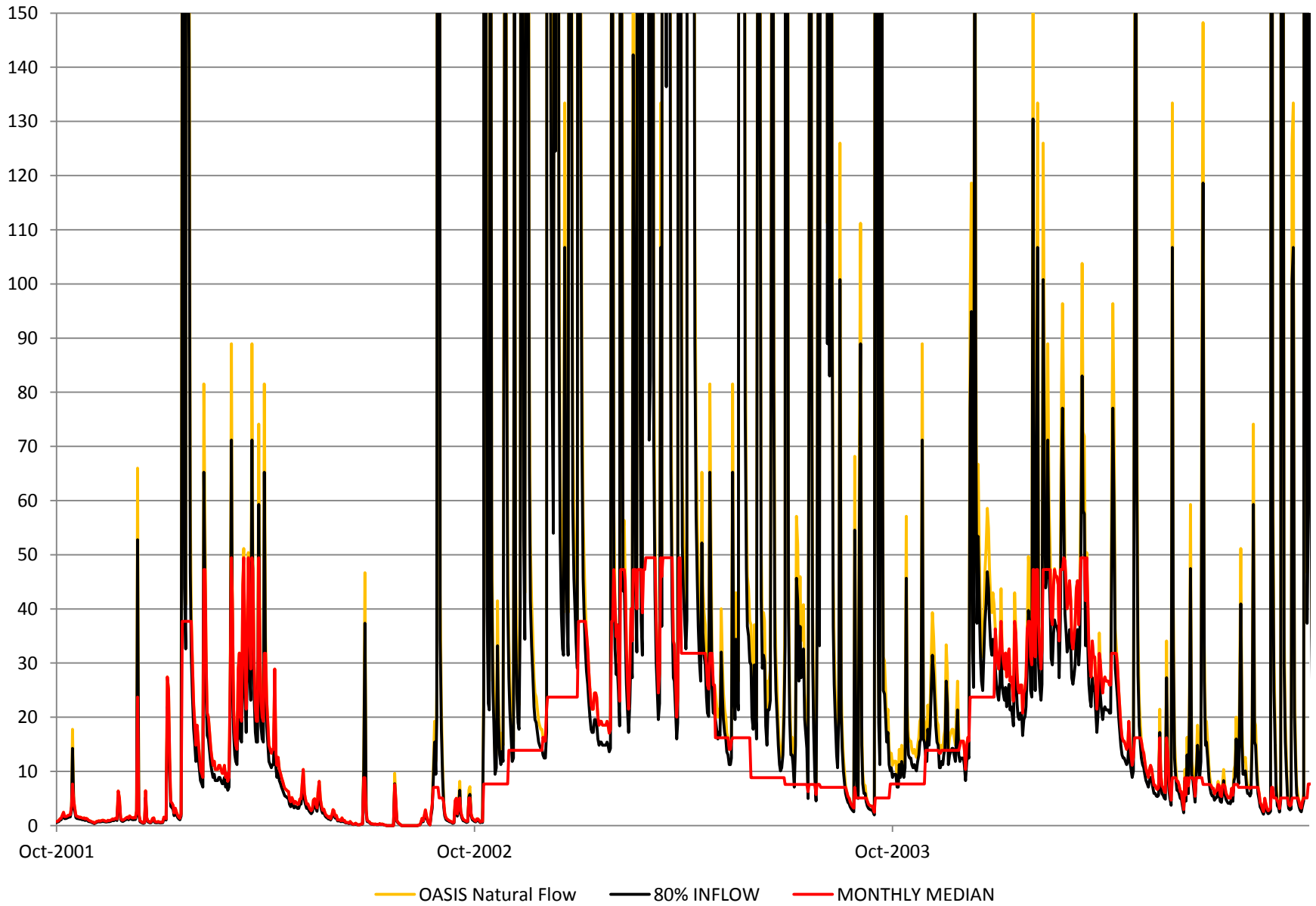
ROCKY RIVER



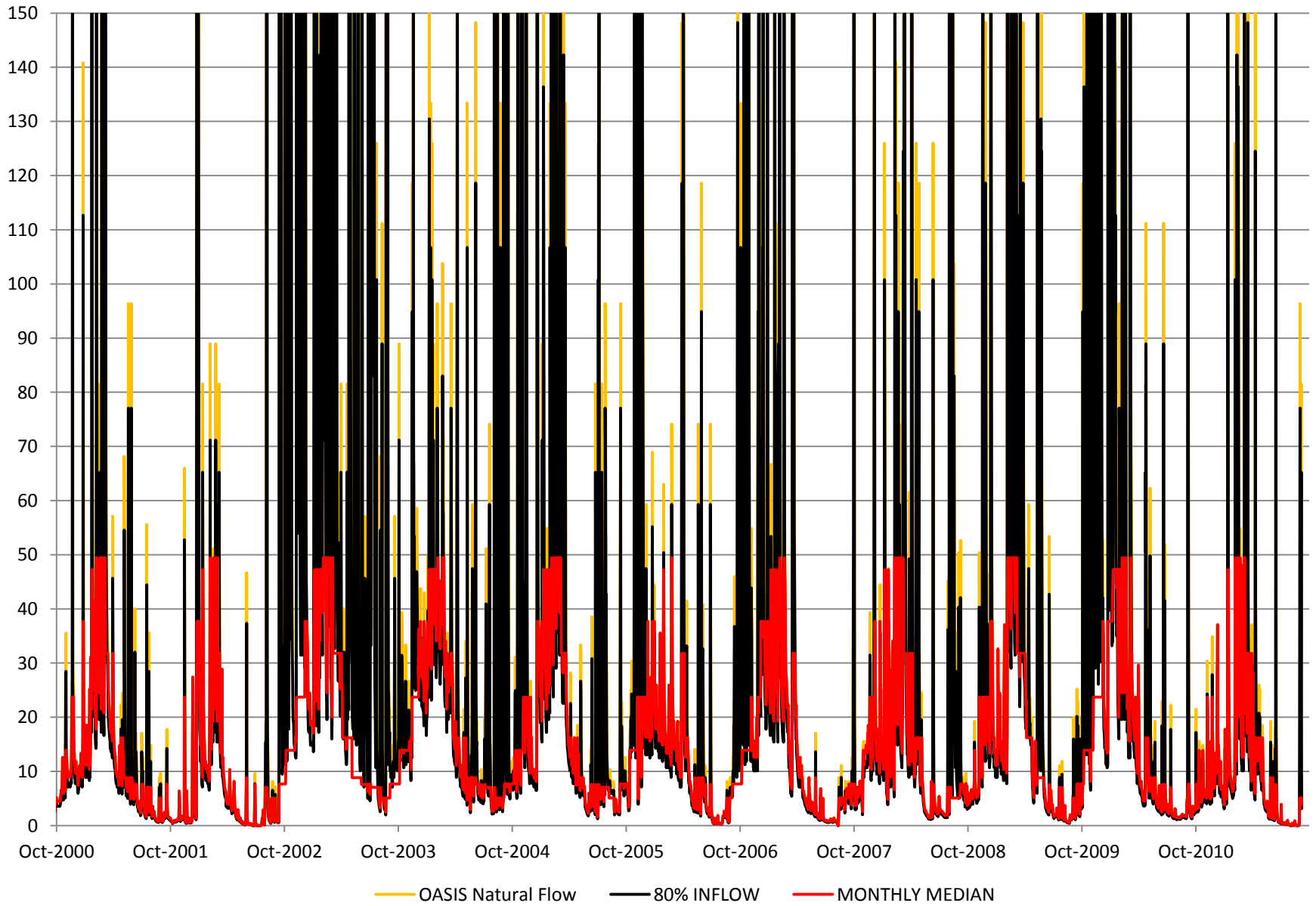
ROCKY RIVER



ROCKY RIVER



ROCKY RIVER



ROCKY RIVER

