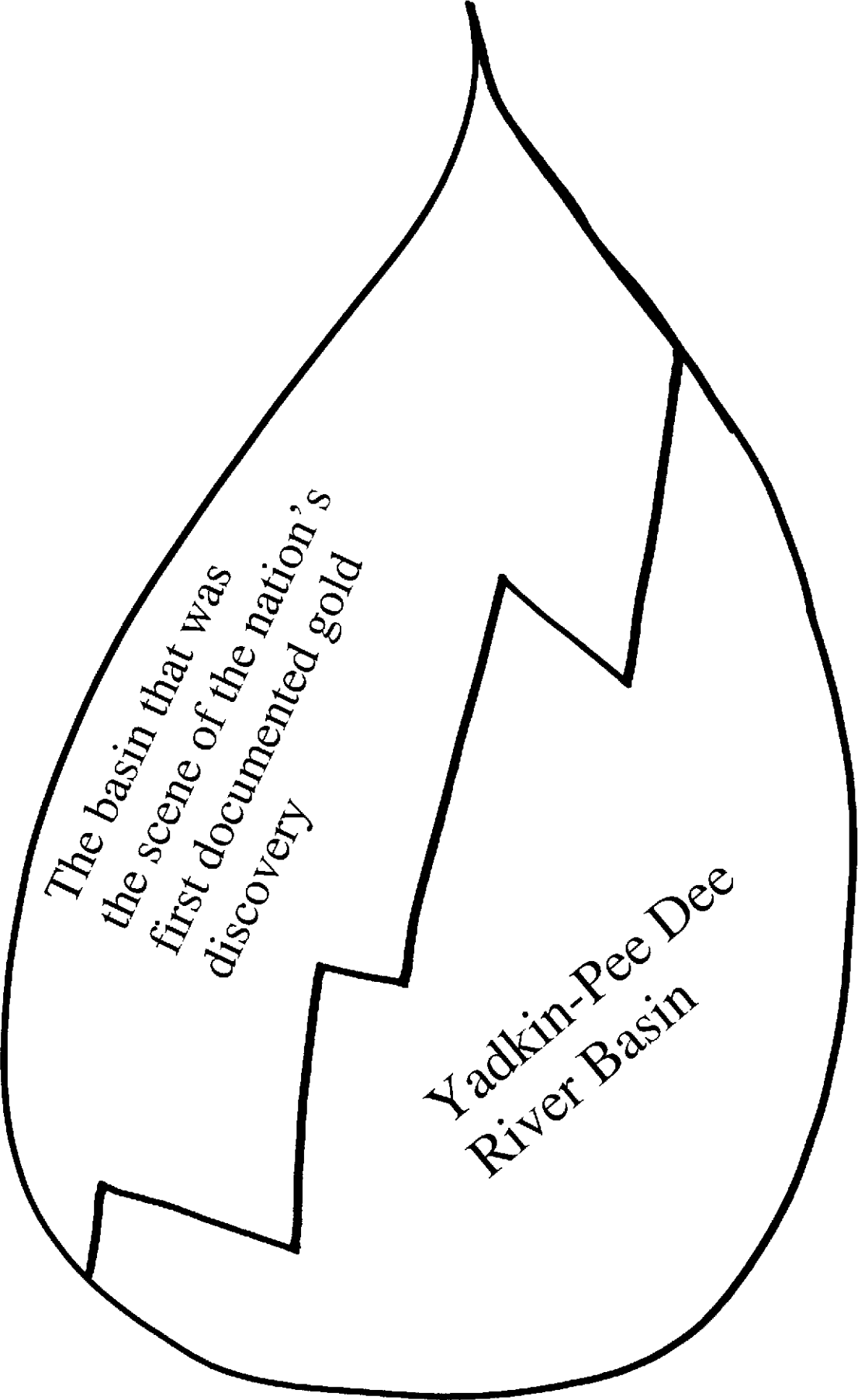


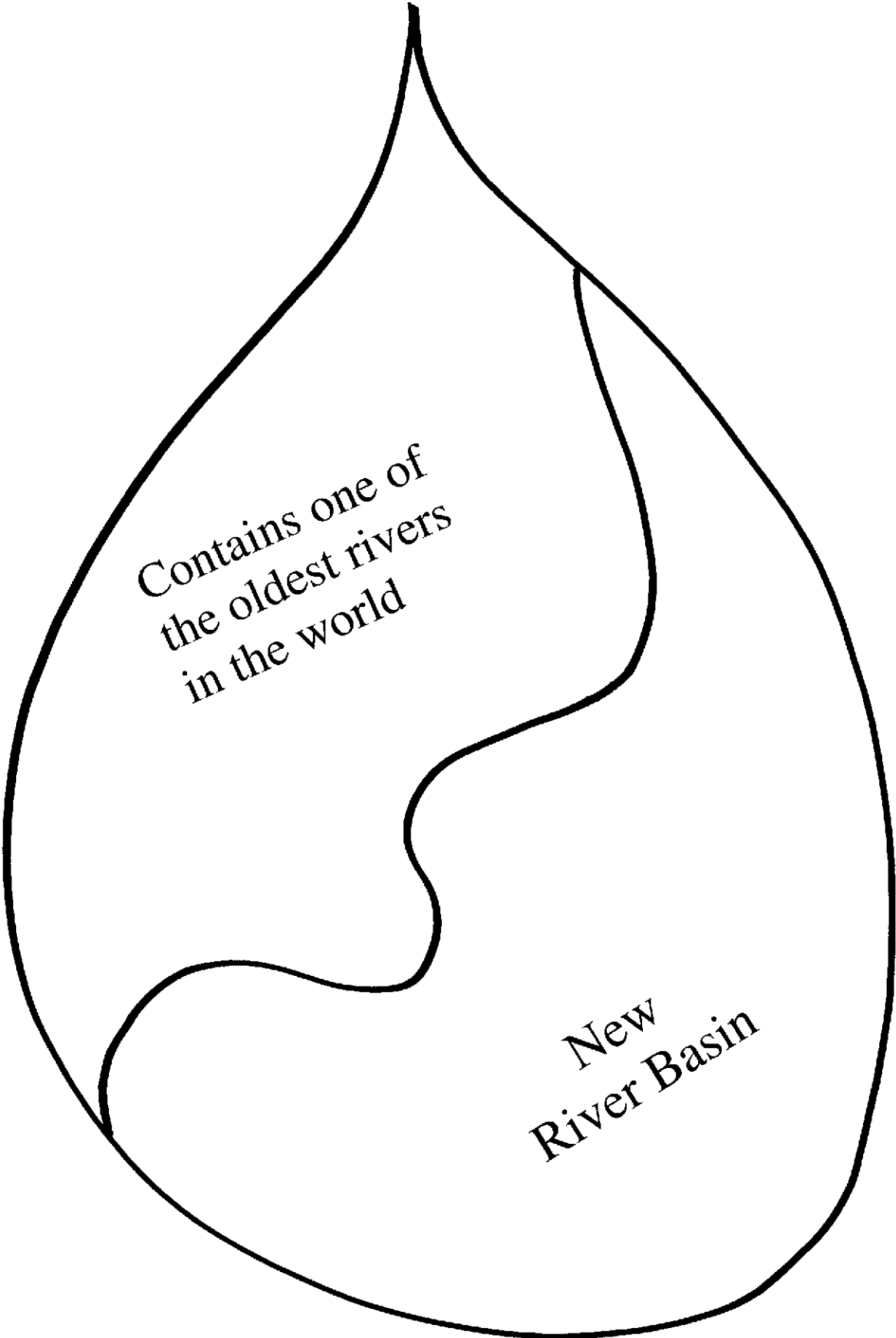
North Carolina's
largest river basin

Cape Fear
River Basin



*The basin that was
the scene of the nation's
first documented gold
discovery*

*Yadkin-Pee Dee
River Basin*

A hand-drawn outline of a teardrop shape with a wavy internal line. The shape is oriented vertically, with a pointed top. A wavy line starts from the top right, curves down and left, then curves back down and right, creating a large, irregularly shaped area on the left side of the teardrop. The text is placed within this area.

Contains one of
the oldest rivers
in the world

New
River Basin



Pasquotank
River Basin

Is 41% water, contains
more national wildlife
refuges than any other,
and has the fewest
people of all NC river
basins.



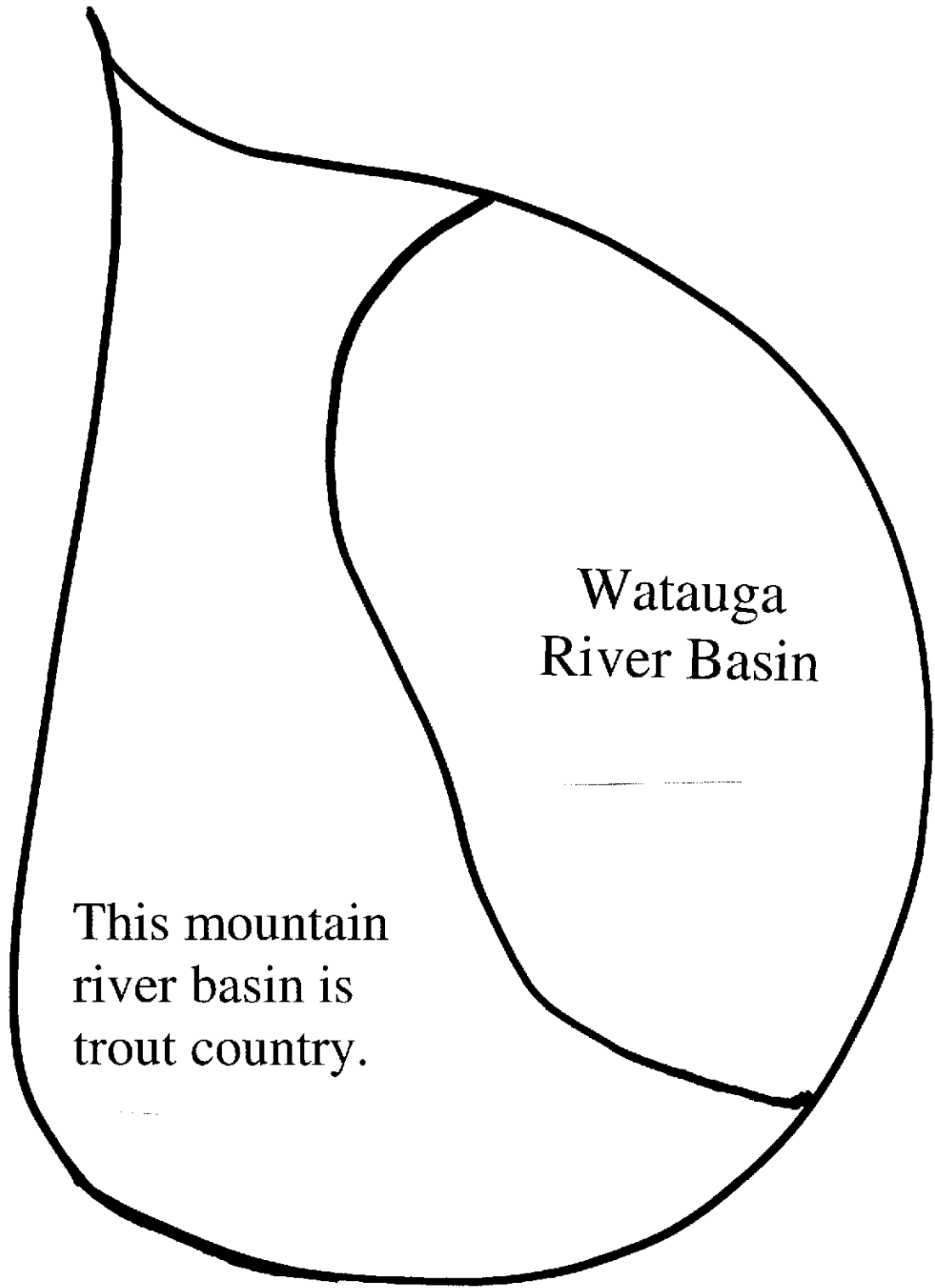
Roanoke
River Basin

Known as the "River of
Death" by Native
Americans and early
settlers, because spring
floods claimed so many
lives



Neuse
River Basin

Contains the
longest river
within NC's
borders



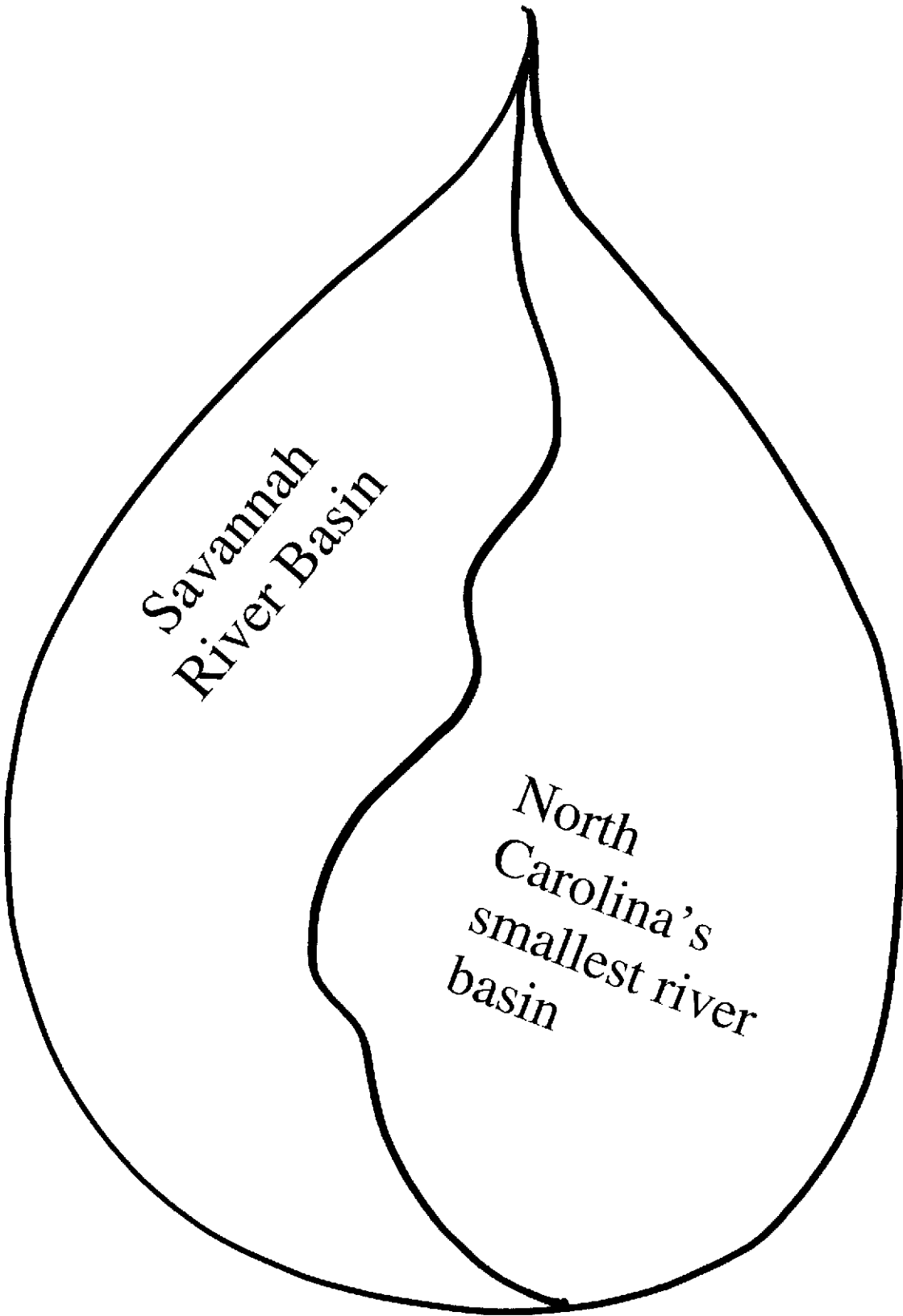
Watauga
River Basin

This mountain
river basin is
trout country.



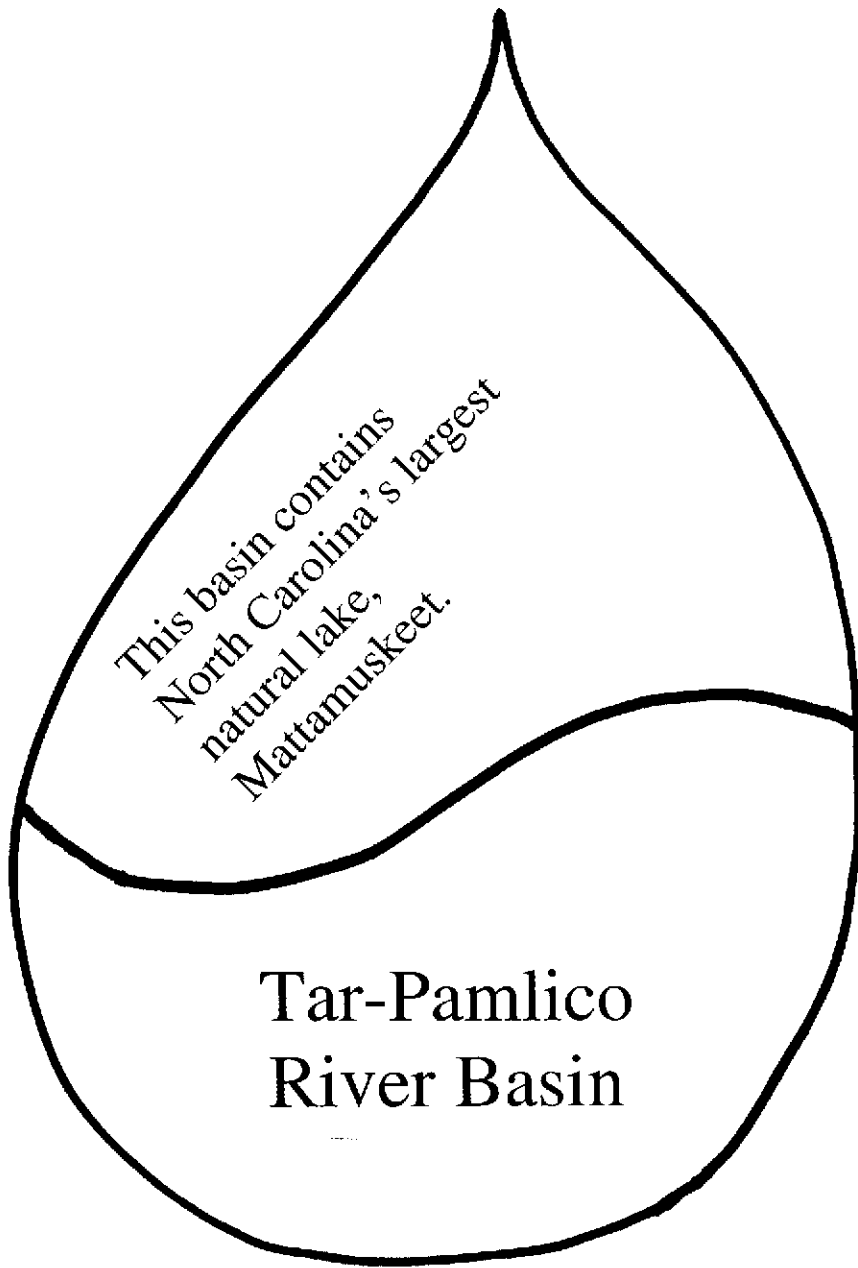
White Oak
River Basin

This basin contains
over half of the
160,000-acre Croatan
National Forest, which
hosts the largest
population of
carnivorous plants of
any national forest.



Savannah
River Basin

North
Carolina's
smallest river
basin



This basin contains
North Carolina's largest
natural lake,
Mattamuskeet.

Tar-Pamlico
River Basin

A large, teardrop-shaped outline is centered on the page. Inside this outline, there is a jagged, irregular line that divides the space into two sections. The upper section is smaller and contains the text "Broad River Basin". The lower section is larger and contains a three-line text block.

Broad River Basin

River basin featured
in the 1992 film
"Last of the Mohicans"